


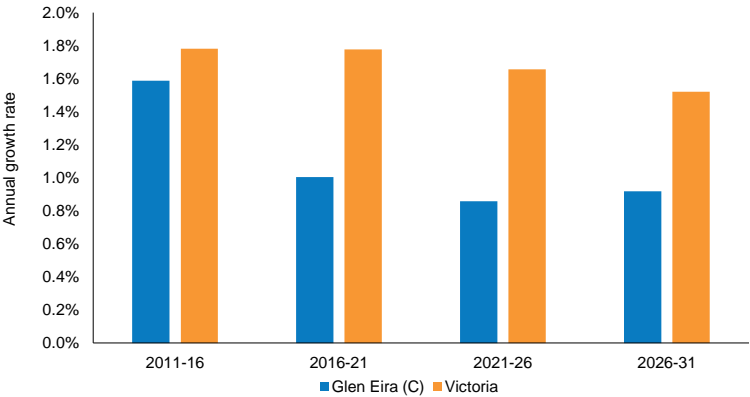
Glen Eira (C)



Location: 15 km south-east of Melbourne
Area (2011): 39 km²
Pop. Density (2011): 3,544.0 persons per km²
Major Centres: Caulfield; Bentleigh; Elsternwick

Population change

Average annual population growth rate, 2011 to 2031



Population and households

	2011	2016	2021	2026	2031
Total Population	137,152	148,385	155,986	162,799	170,412
Pop. in private dwellings	135,452	146,339	152,051	156,599	161,788
Households	55,454	59,718	62,303	64,498	67,295
Average household size	2.44	2.45	2.44	2.43	2.40

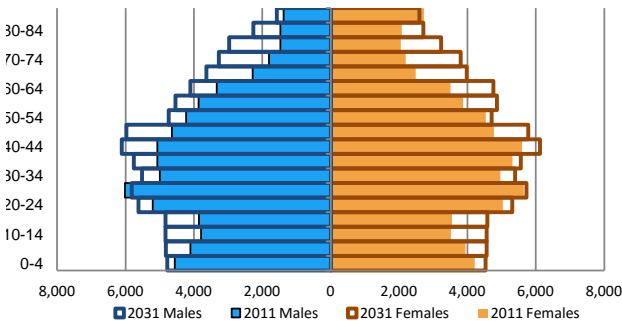
	2011-2031	2011-16	2016-21	2021-26	2026-31
Change in population					
Net change	33,260	11,233	7,602	6,813	7,613
Average annual change	1.1%	1.6%	1.0%	0.9%	0.9%
Change in households					
Net change	11,842	4,264	2,585	2,195	2,798
Average annual change	1.0%	1.5%	0.9%	0.7%	0.9%

Household types

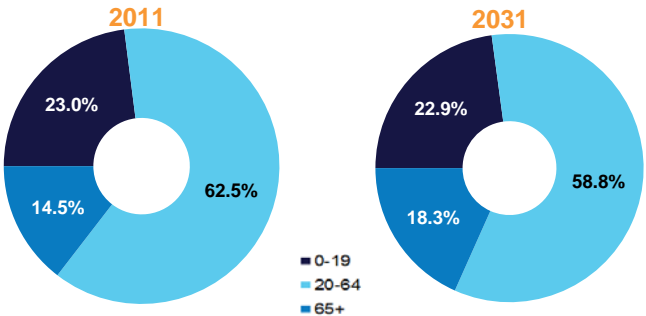
	2011	2016	2021	2026	2031
Couple-only	13,228	14,589	15,328	15,943	16,810
Family with children	22,561	24,095	25,118	25,789	26,344
One person	15,582	16,717	17,609	18,504	19,690
Other	4,083	4,317	4,248	4,261	4,083

Age distribution

Population by five-year age group and sex, 2011 and 2031

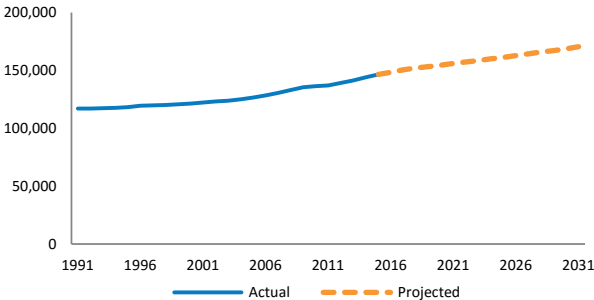


Population by broad age groups, 2011 and 2031



Population

Estimated resident population, 1991 to 2031



Population characteristics

2011 Census

	Glen Eira		Victoria	
	No.	%	No.	%
Dwellings				
Separate houses	31,015	55.2	1,727,097	75.9
Other	25,160	44.8	549,858	24.1
Labour force				
Participation rate		67.8		64.8
Unemployment rate		4.6		5.4
CALD				
Born overseas	45,927	36.8	1,405,334	27.7
of which				
LOTE countries ²	34,831	27.9	1,048,071	20.6

1. All persons born O/S, excl those born in Canada, Ireland, NZ, South Africa, UK and USA.